

# Map[7.15]: Vulnerability Map, Elimination Of (C) Factor



College of Engineering  
Department Of Civil and  
Architectural Engineering

Vulnerability Assessment Of  
Yatta Aquifer Using DRASTIC Model

Prepared By:

Shayma Hammash

Lubna Najjar

Walaa Abu Ghazaleh

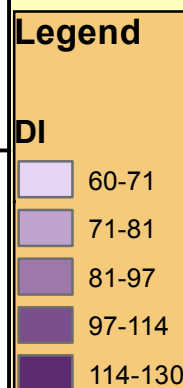
Date: May, 2019

Coordinate system: Palestine Grid 1923

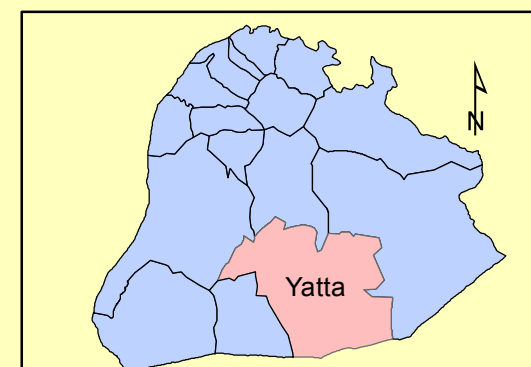

Projection: Cassini

Data Source:

Hydro- Engineering Consultancy



Scale: 1:50,000



1 cm = 8 km